



BOUDICCA WAY



This leaflet is a partnership between the Boudicca Way and the Churches Conservation Trust.

The Boudicca Way is a long distance footpath which runs for approximately 36 miles between Diss and Norwich. Running roughly parallel with the old Roman 'Pye' Road, now the A140, the route follows public rights of way and quiet country roads, stopping off in picturesque villages such as Pulham Market, Saxlingham Nethergate and Shotesham along the way.

The Boudicca Way is named after the legendary warrior Queen of the Iceni, whose tribes once inhabited the area, and passes through the beautiful, unspoilt rural countryside of South Norfolk and the Waveney Valley where visitors will find sites where unusual wildlife and flora are present.



www.boudicaway.co.uk

 [Facebook.com/Boudicaway](https://www.facebook.com/Boudicaway)
 [Twitter.com/Boudicaway](https://twitter.com/Boudicaway)



Always follow current UK government guidelines for COVID-19 (www.gov.uk/coronavirus) while enjoying these walks and check the most up to date advice before setting off.

A thousand years of English history awaits you

The Churches Conservation Trust is the national charity protecting churches at risk. We care for the churches vested in us by the Church Commissioners of the Church of England, repairing the damage from sometimes years of neglect, and work with local communities to bring them alive again.



With our help and with your support they are kept in use – living once again at the heart of their communities.

Access

Due to their age, the paths around historic churches can be uneven and worn, and lighting can be low level. Please take care, especially in wet weather.


Help us do more

We need your help to protect and conserve our churches so please give generously. To become a CCT supporter go to our website visitchurches.org.uk or call us on **0845 303 2760**

 [facebook.com/ChurchesConservationTrust](https://www.facebook.com/ChurchesConservationTrust)
 twitter.com/TheCCT

Registered Charity No: 258612

A Circular Walk Through The Norfolk Countryside







In the village of Burston is the Strike School, which was at the centre of the longest running strike in British history, running from 1914 - 1939. The strike began when teachers at the village's school were sacked and schoolchildren went on strike in their support. The former school building now houses a museum.



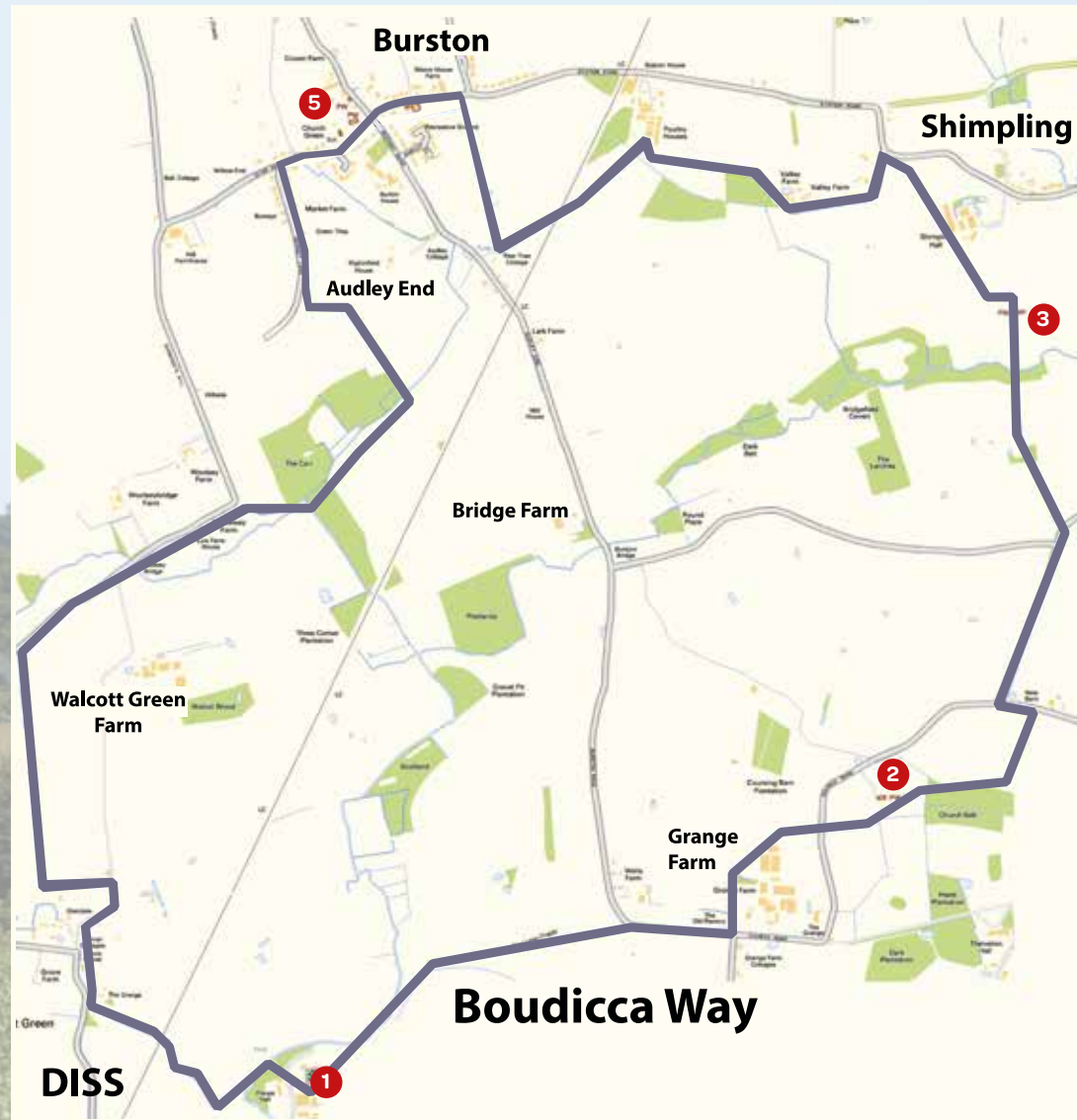
Away from the village, down a track through fields, Shimpling has a lovely view towards a nearby wood. With its Norman round tower, and little spire, it is essentially a beautifully-proportioned building. St George's is also in the care of The Churches Conservation Trust and is open daily.



St Andrew's Church, Frenze: This simple church, dating back to the 13th century, sits prettily in a farmyard setting. It is a modest building with a Tudor brick porch and a bell-cote.



St Andrew's Church, Thelveton, is a beautiful spot to come to find peace, to have a picnic, or to enjoy the tranquil churchyard.



Burston

Shimpling

Audley End

Bridge Farm

Grange Farm

Walcott Green Farm

Boudicca Way

DISS